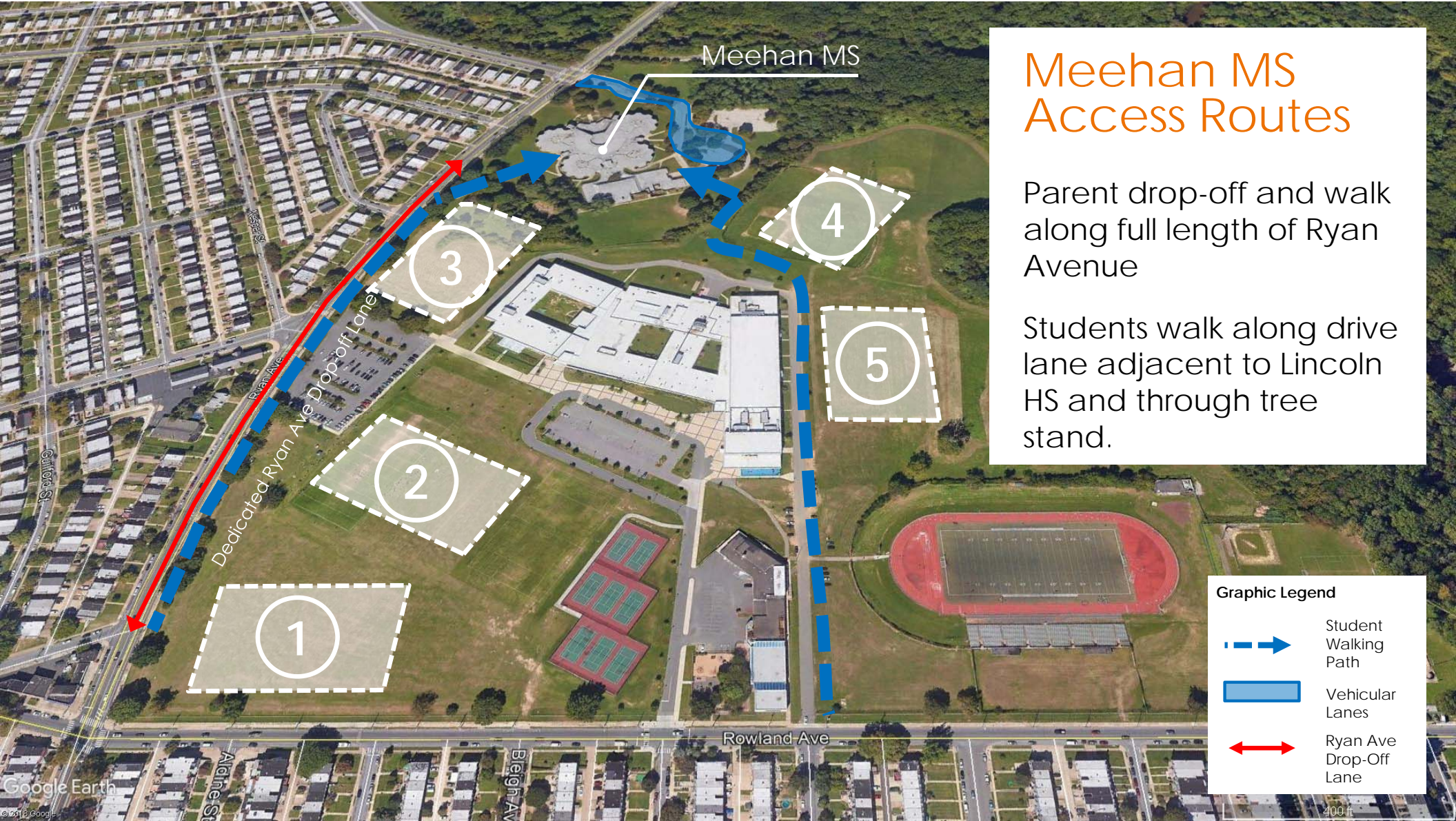


Sites Considered

5 potential locations were considered for the New K-8 School.






Meehan MS

Meehan MS Access Routes

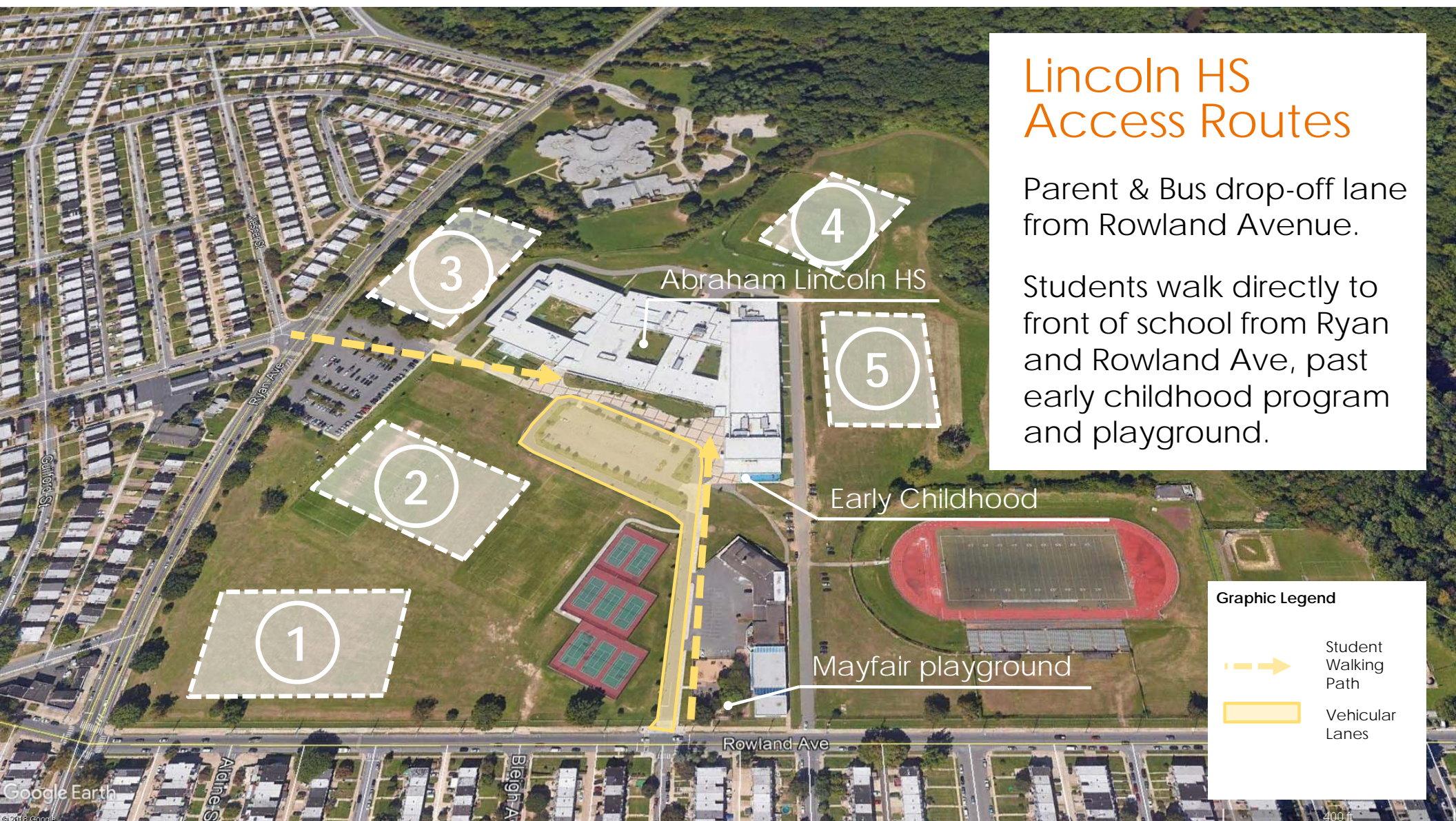
Parent drop-off and walk along full length of Ryan Avenue

Students walk along drive lane adjacent to Lincoln HS and through tree stand.

Graphic Legend

-  Student Walking Path
-  Vehicular Lanes
-  Ryan Ave Drop-Off Lane

400 ft





Lincoln HS Access Routes

Parent & Bus drop-off lane from Rowland Avenue.

Students walk directly to front of school from Ryan and Rowland Ave, past early childhood program and playground.

Graphic Legend

-  Student Walking Path
-  Vehicular Lanes

400 ft



Eliminating Site Option No. 1

A vehicular traffic lane interrupts dedicated drop-off lane at Ryan Ave.

Vehicle access too close to Ryan-Rowland intersection.

Lacks Community support.

Councilman will not support a school at this location.

Graphic Legend

- Ryan Ave Drop-off / Path
- Vehicular Access
- Conflicts

400 ft






Eliminating Site Option No. 2

Same as Site No. 1 and:
Extending current Lincoln HS vehicular loop requires both schools to utilize the same drive lanes.

Safe access requires significant redesign of campus traffic routes.

Graphic Legend

-  Ryan Ave Drop-off / Path
-  Vehicular Access
-  Conflicts



Eliminating Site Option No. 3

Available site area is simply too small to accommodate 90,000 GSF footprint required.

Steeply sloped, and no land available for play areas or future growth.



Eliminating Site Option No. 5

Located above existing underground stormwater management system.

Requires disruption and replacement of present systems.

Creates a secluded area behind the school.







Accessing Site Option No. 4

Clear, unobstructed lines of sight.

Re-designed Rowland drive lanes, with separate, dedicated parent drop-off and bus circuits.

Walking path to Ryan Ave drop-off.

Graphic Legend

-  Meehan travel paths
-  Meehan travel paths
-  Lincoln travel paths
-  Lincoln travel paths
- New K-8**
-  Vehicular & Walking Access
-  Walking Path





Walking distances

Existing Meehan

2,200 FT: Rowland to Meehan

850 FT: Mid-Ryan Ave to Meehan

New K-8

1,500 FT: Rowland to New K-8

650 FT: New K-8 to Meehan

Graphic Legend



Approx. Walking Distances

Measured in Feet